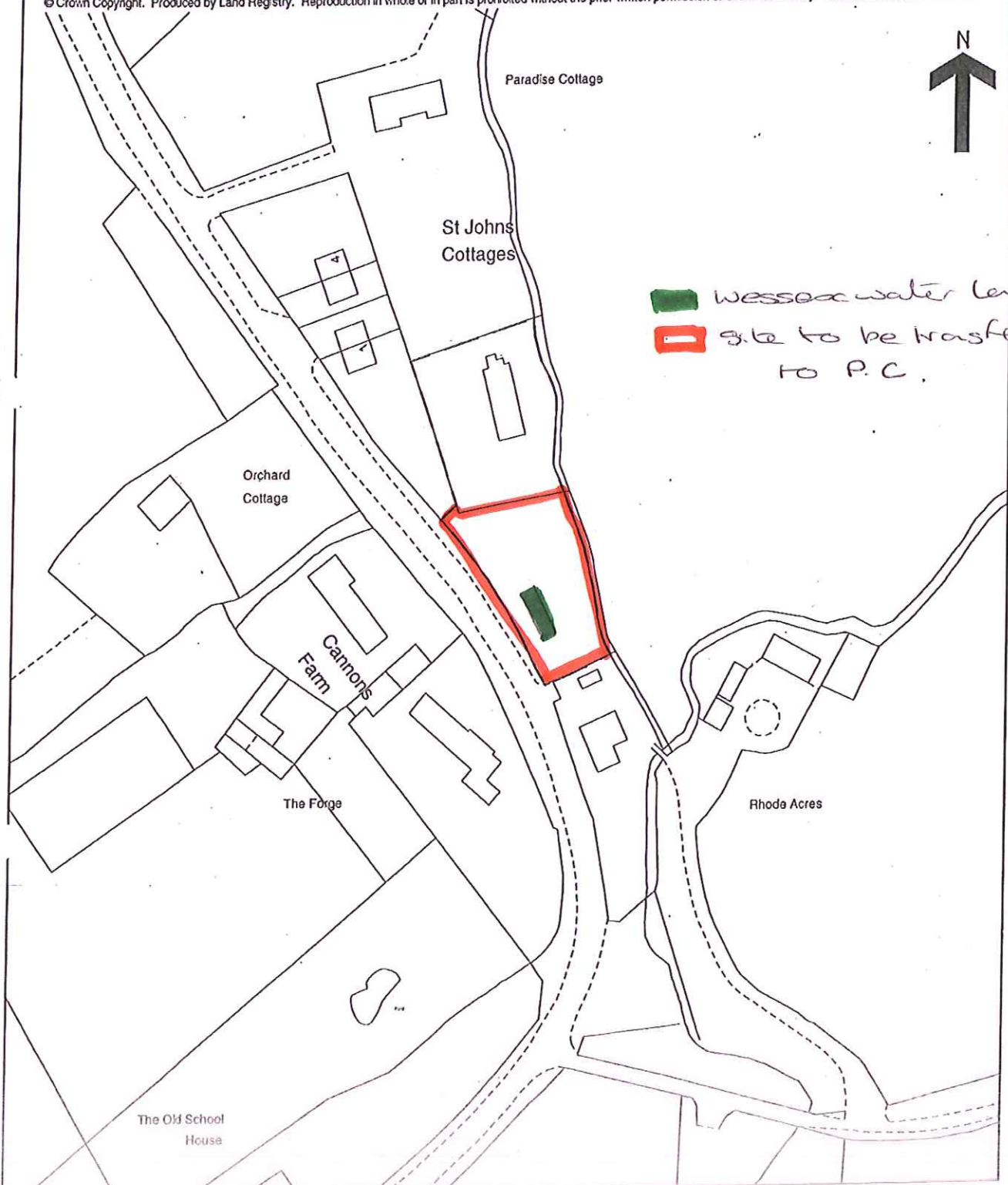




Land Registry Index map plan

Ordnance Survey map reference ST7331NW
Scale 1:1250
Plan prepared on 29/02/2012 at 00:00:01



© Crown Copyright. Produced by Land Registry. Reproduction in whole or in part is prohibited without the prior written permission of Ordnance Survey. Licence Number 100026316.



 wessoa water lead
 s. to be transferred
to P.C.

This plan should be read in conjunction with result F00VHKB.

This plan shows the general position, not the exact line, of the boundaries. It may be subject to distortions in scale. Measurements scaled from this plan may not match measurements between the same points on the ground. See Land Registry Public Guide 19 - Title Plans and Boundaries.

